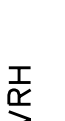
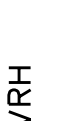
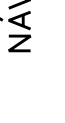
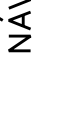


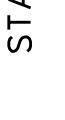
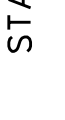
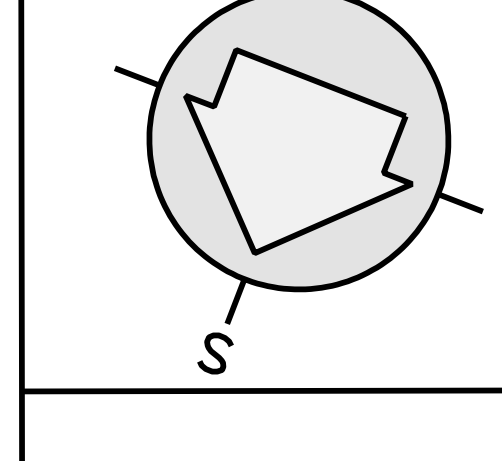



ÚPN obce DLHÁ nad ORAVOU

LEGENDA:

STAV	NÁVRH
	
	
	
	

HRANICA RIEŠENÉHO ÚZEMIA
HRANICA KATASTRÁLNEHO ÚZEMIA
PODZEMNÉ VEDENIA SLOVENSKÝCH TELEKOMUNIKÁCIÍ



DOKUMENTÁCIA	ÚPN obce DLHÁ NAD ORAVOU
STUPEN	NÁVRH
NÁZOV VYKRESU	SPOLE
OBJEKTY	ÚRSKO, DĽHA, NAD ORAVOU
PROJEKTANT	ING. ARCH. JÁN KUŠKA
HLAVNÝ PROJEKTANT	ING. ARCH. KUBINA, ING. ARCH. E. ZÁŤKOVA
PROJEKTANT	ING. ARCH. JÁN KUŠKA
PROJEKTANT	ING. ARCH. JÁN KUŠKA
AUTOR VYKRESU	ING. MILAN BALEK
MIERKA	1 : 2 000
Č. VYKRESU	
DATUM	AUGUST 2001

